





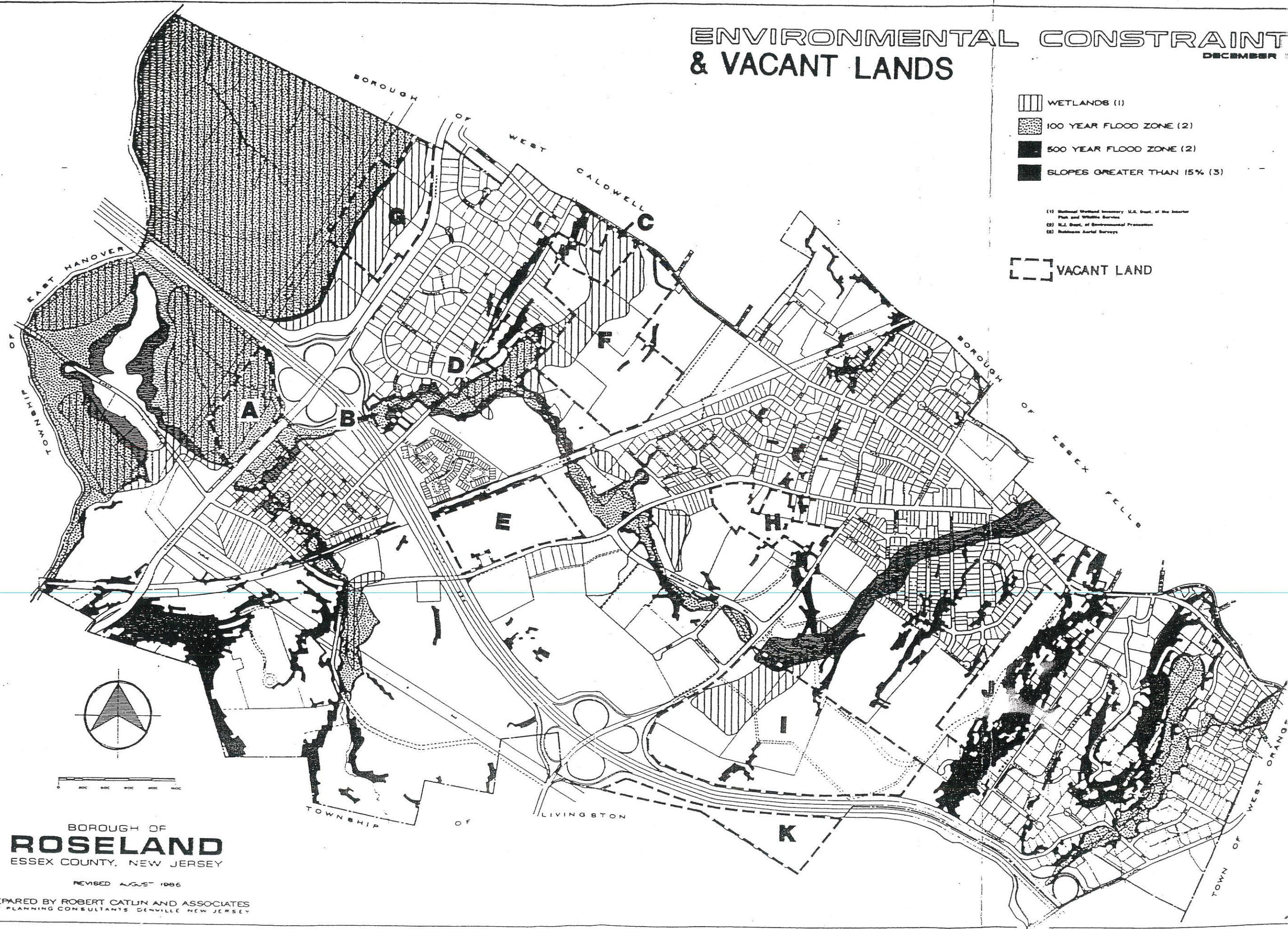
ENVIRONMENTAL CONSTRAINT & VACANT LANDS

DECEMBER 1986

-  WETLANDS (1)
-  100 YEAR FLOOD ZONE (2)
-  500 YEAR FLOOD ZONE (2)
-  SLOPES GREATER THAN 15% (3)

(1) National Wetland Inventory U.S. Dept. of the Interior
Fish and Wildlife Service
(2) U.S. Dept. of Environmental Protection
(3) Bathymetric Aerial Surveys

 VACANT LAND



BOROUGH OF
ROSELAND
ESSEX COUNTY, NEW JERSEY

REVISED AUGUST 1986

PREPARED BY ROBERT CATLIN AND ASSOCIATES
CITY PLANNING CONSULTANTS DENVER, NEW JERSEY

17D

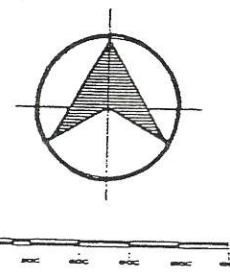
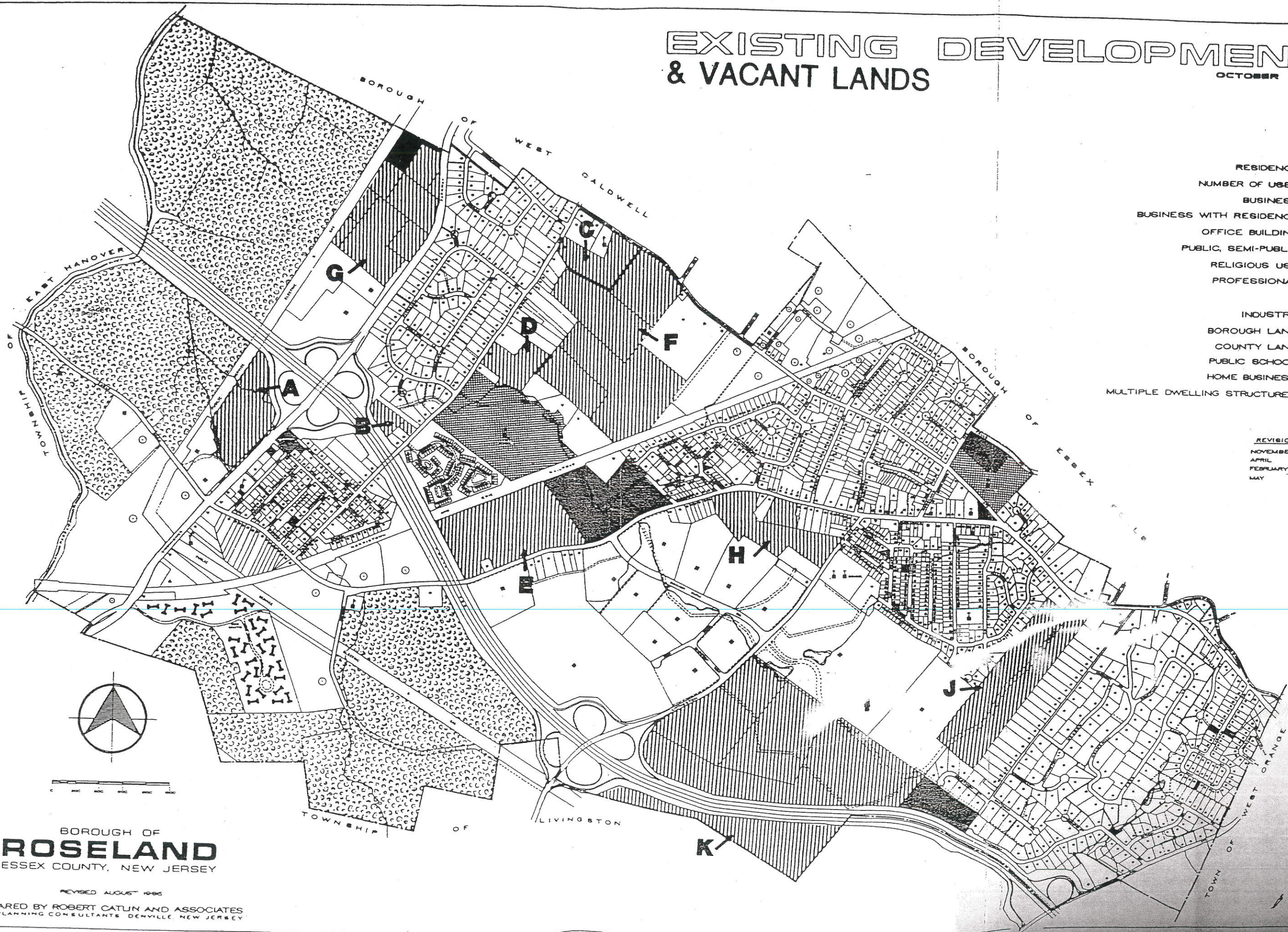
EXISTING DEVELOPMENT & VACANT LANDS

OCTOBER 1973

- RESIDENCE ●
- NUMBER OF USES 2
- BUSINESS ▲
- BUSINESS WITH RESIDENCE △
- OFFICE BUILDING ■
- PUBLIC, SEMI-PUBLIC □
- RELIGIOUS USE ⊕
- PROFESSIONAL P

- INDUSTRY ○
- BOROUGH LAND [Solid Black]
- COUNTY LAND [Stippled]
- PUBLIC SCHOOL [Grid Pattern]
- HOME BUSINESS HB
- MULTIPLE DWELLING STRUCTURES [Hatched]

REVISIONS:
 NOVEMBER 1973
 APRIL 1974
 FEBRUARY 1977
 MAY 1978



17-A
 BOROUGH OF
ROSELAND
 ESSEX COUNTY, NEW JERSEY

REVISED AUGUST 1985
 PREPARED BY ROBERT CATLIN AND ASSOCIATES
 CITY PLANNING CONSULTANTS DENVER, NEW JERSEY

17-A